© TxDOT 2013

Texas Department of Transportation

AUSTIN DISTRICT

CONCEPT LAYOUT
I-35

FROM: SH 45N
TO: SH 45S

TRAVIS COUNTY
TOTAL STUDY LENGTH: 27.5 MILES

LOCATION MAP: NTS

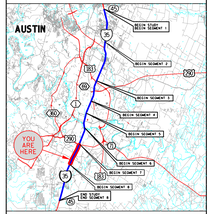

IH-35 - SEGMENT 7
STA. 3445+00 TO STA. 3600+64

SCALE: 1" = 200' SHEET 2 OF 2

T-4693
PINTECH CIVIL ENGINEERS, INC.
16360 Park Ten Place, Suite 250
Houston, Texas, 77084
281-945-0069 Ph
281-945-0061 FX

HNTB
HNTB Corporation
The HNTB Companies
Engineers Architects Planners
TBPE FIRM REGISTRATION NO.: 420

mobility 35 CAPITAL AREA

DRAWING PREPARED BY: HNTB CORPORATION

FED. RD. DIV. NO.	FEDERAL AID PROJECT NO.		SHEET NO.
6			85HB
STATE	DIST.	COUNTY	
TEXAS	AUS	TRAVIS	
CONT.	SECT.	JOB	HIGHWAY NO.
			I-35

PRELIMINARY
SUBJECT TO CHANGE

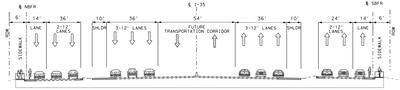

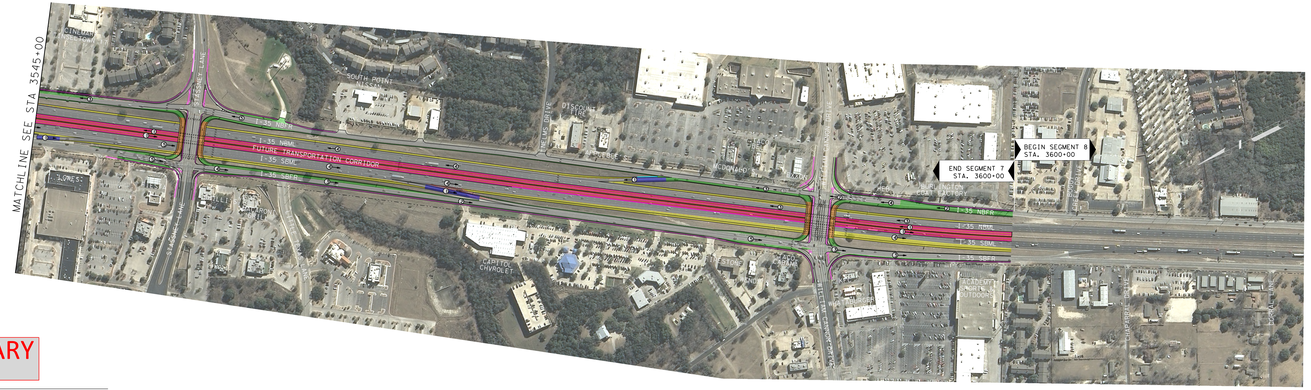

PRELIMINARY

LEGEND:

- FUTURE TRANSPORTATION CORRIDOR
- MAIN LANE
- FRONTAGE ROAD/ INTERSECTION
- COLLECTOR DISTRIBUTOR/ DIRECT CONNECTOR/RAMP
- BRIDGE
- EXISTING
- SIDEWALK
- LID
- REMOVAL
- EXISTING ROW
- PROPOSED ROW
- PROPOSED RETAINING WALL
- NUMBER OF LANES (TRAFFIC DIRECTION)

PRELIMINARY
SUBJECT TO CHANGE

LEGEND:

- FUTURE TRANSPORTATION CORRIDOR
- MAIN LANE
- FRONTAGE ROAD/ INTERSECTION
- COLLECTOR DISTRIBUTOR/ DIRECT CONNECTOR/RAMP
- BRIDGE
- EXISTING
- SIDEWALK
- LID
- REMOVAL
- EXISTING ROW
- PROPOSED ROW
- PROPOSED RETAINING WALL
- NUMBER OF LANES (TRAFFIC DIRECTION)

Scale: 1:200
Plotted on: 6/20/2013 5:58:40 PM

Pen Table: H:\texas\txdot\standards\msc\tb1
Design File(s): 46215-S-RD-PL-TD04MOL1-PI 02.dgn